

## Did you know that you could save time by...

- Not having to wait for public records requests to be fulfilled?
- Having the documents and data you need at your fingertips?
- Focusing more on precise calculations than data collection?
- Streamlining projects with one-click document reports?
- Downloading linework to upload to your CAD program with a push of a button?

**landproDATA** simplifies your work so you can focus on the important part of your job – accurately verifying and certifying data. We have a service that gives surveyors detailed land data 24/7. **START A FREE TRIAL TODAY!** [www.landproDATA.com](http://www.landproDATA.com)

2023, TOTAL CPFs

**2,800**

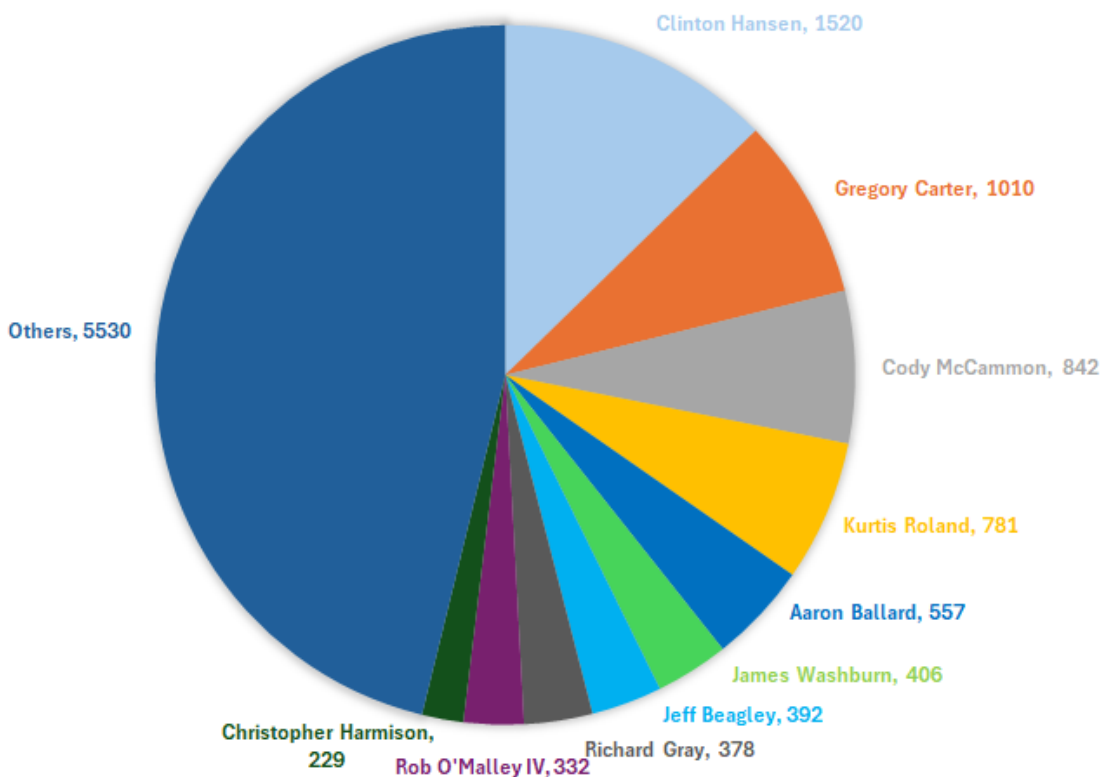
2023, TOTAL SURVEYS

**3,900**

2023, TOTAL SUBDIVISION LOTS

**11,977**

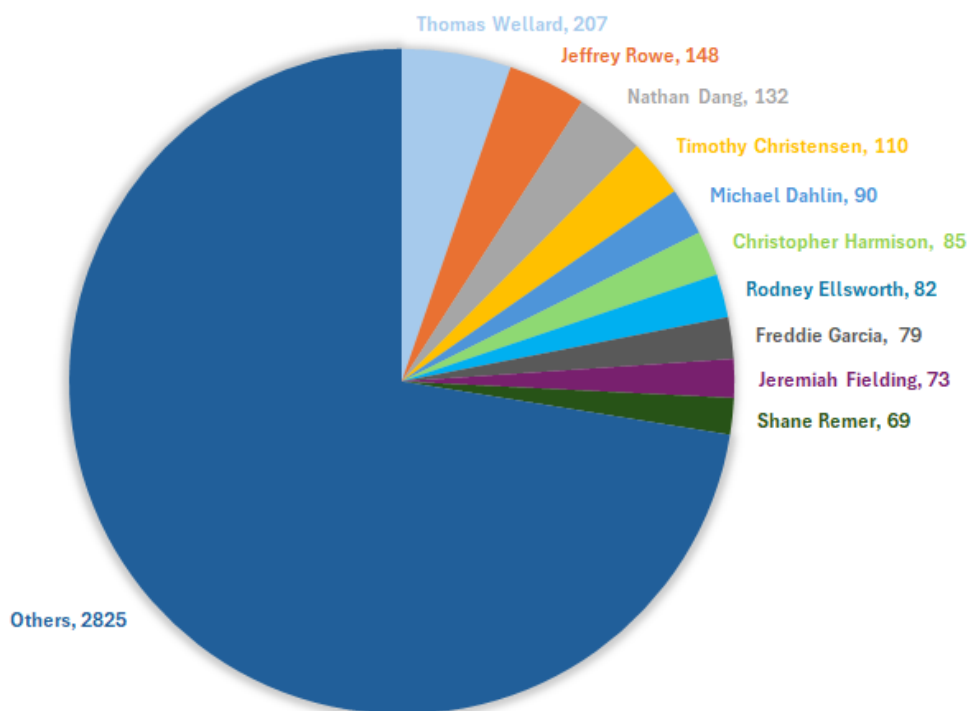
## SUBDIVISION LOTS RECORDED BY SURVEYOR 2023



\*Data includes recorded documents from participating counties.

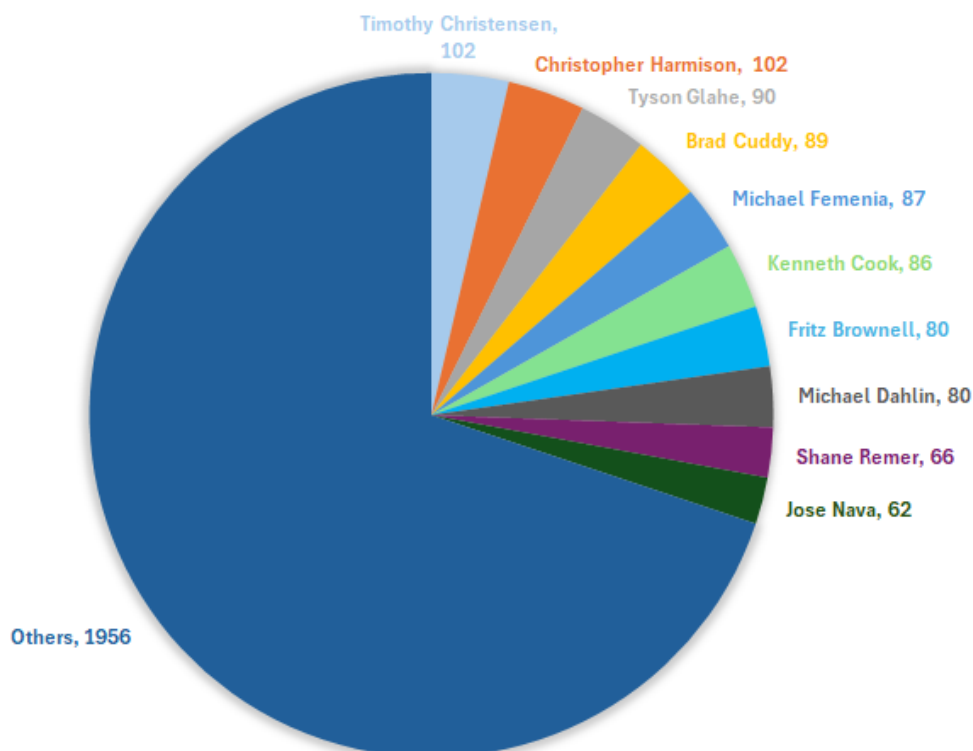
*Start Your Free Trial Today! Go to [www.landproDATA.com](http://www.landproDATA.com)*

## RECORDS OF SURVEY RECORDED BY SURVEYOR 2023



\*Data includes recorded documents from participating counties.

## CPFS RECORDED BY SURVEYOR 2023



\*Data includes recorded documents from participating counties.

Surveyor	ROS	Surveyor	ROS	Surveyor	ROS
Trevor Reno	342	Colleen Marks	40	Jamie Hansen	22
Thomas Wellard	207	Matthew Baker	39	Aaron Rush	21
Jeffrey Rowe	148	Patrick Tealey	38	Joel Droulard	21
Nathan Dang	132	Brad Cuddy	34	Bruce Smith	21
Timothy Christensen	110	James "Dick" Staples	34	Joseph Canning	21
Michael Dahlin	90	Dan Provolt	33	Kurtis Roland	21
Christopher Harmison	85	Chad Johnson	33	Clinton Hansen	20
Rodney Ellsworth	82	Joshua Bagley	33	Robert Stratton	20
Freddie Garcia	79	James Minser	32	Dean Coon	20
Jeremiah Fielding	73	Darin Holzhey	32	Ronald Hodge	19
Shane Remer	69	Kevin Thompson	31	Michael Femenia	18
Kenneth Cook	68	Eric Stricker	28	Arnold Woolstenhulme	18
Jeff Beagley	66	Eric Howard	27	Terry Golding	17
Scott Razor	64	Rob O'Malley	26	Stephen Jeske	17
Tyson Glahe	63	W. P. Havenor	25	Dan Inloes	16
Chris Street	61	Benjamin Johnson	25	Darr Moon	16
Greg Skinner	55	Stewart Ward	25	Steven Schwarz	16
Mark Phillips	48	Michael Byrns	25	Patrick Gilroy	16
Brian Allen	47	Bill Hynson	24	Jose Nava	16
Matthew Mayberry	45	Frank Peterson	24	Steven Wellington	15
Fritz Brownell	41	Russell Badgley	23	Larry Koerner	15

Surveyor	CPF	Surveyor	CPF	Surveyor	CPF
Trevor Reno	134	Christopher Renaldo	45	Nathan Dang	28
Timothy Christensen	102	Rob O'Malley	41	Greg Skinner	27
Christopher Harmison	102	Freddie Garcia	41	George Yerion	27
Tyson Glahe	90	Chris Street	40	Andrew Lammons	27
Brad Cuddy	89	Thomas Wellard	37	Benjamin Johnson	24
Michael Femenia	87	Ronald Hodge	36	Steven Wellington	23
Kenneth Cook	86	Jeffrey Rowe	36	James Washburn	23
Fritz Brownell	80	Matthew Baker	35	Michael Byrns	22
Michael Dahlin	80	Scott Razor	34	Thomas Taylor	22
Shane Remer	66	Dusty Obermayer	33	Mark Phillips	22
Jose Nava	62	Kevin Thompson	29	Eric Howard	21
Jeff Beagley	59	Mitch Barreras	29	Cody McCammon	21
James Minser	54	Thomas Ruby	29	Stewart Ward	21
Westin Tromburg	50	Bruce Coppess	28	Dean Coon	21
Eric Stricker	49	Brad Daley	28	Steven Schwarz	19

\*Data includes recorded documents from participating counties.

## A CRITICAL TOOL FOR EVERY FIELD. EVERY ROLE.

To all my fellow professionals out there, landproDATA will help your business through savings in both time and money. It gives you the means to give more accurate proposals, perform research for boundary surveys, and prepare elevation certificates - all in one program!

- RICHARD, SURVEYOR

### CONFERENCE SPECIALS

**Buy 1 year subscription, get 14 months!**

**Refer a friend - Get a \$25 gift card!\***

\*Friend must purchase a 1 year subscription for gift card

**OFFERS GOOD THROUGH APRIL 2024**

#### COUNTIES COMING SOON

Custer, Clark, Jefferson, Shoshone, Caribou

**SEE HOW YOU CAN SAVE TIME, BECOME MORE EFFICIENT, RESEARCH MORE EFFECTIVELY, AND OUTSMART THE COMPETITION!**